



KEY

 Project Site Boundary (PEIR)

Existing


 Gatwick Biodiversity Area

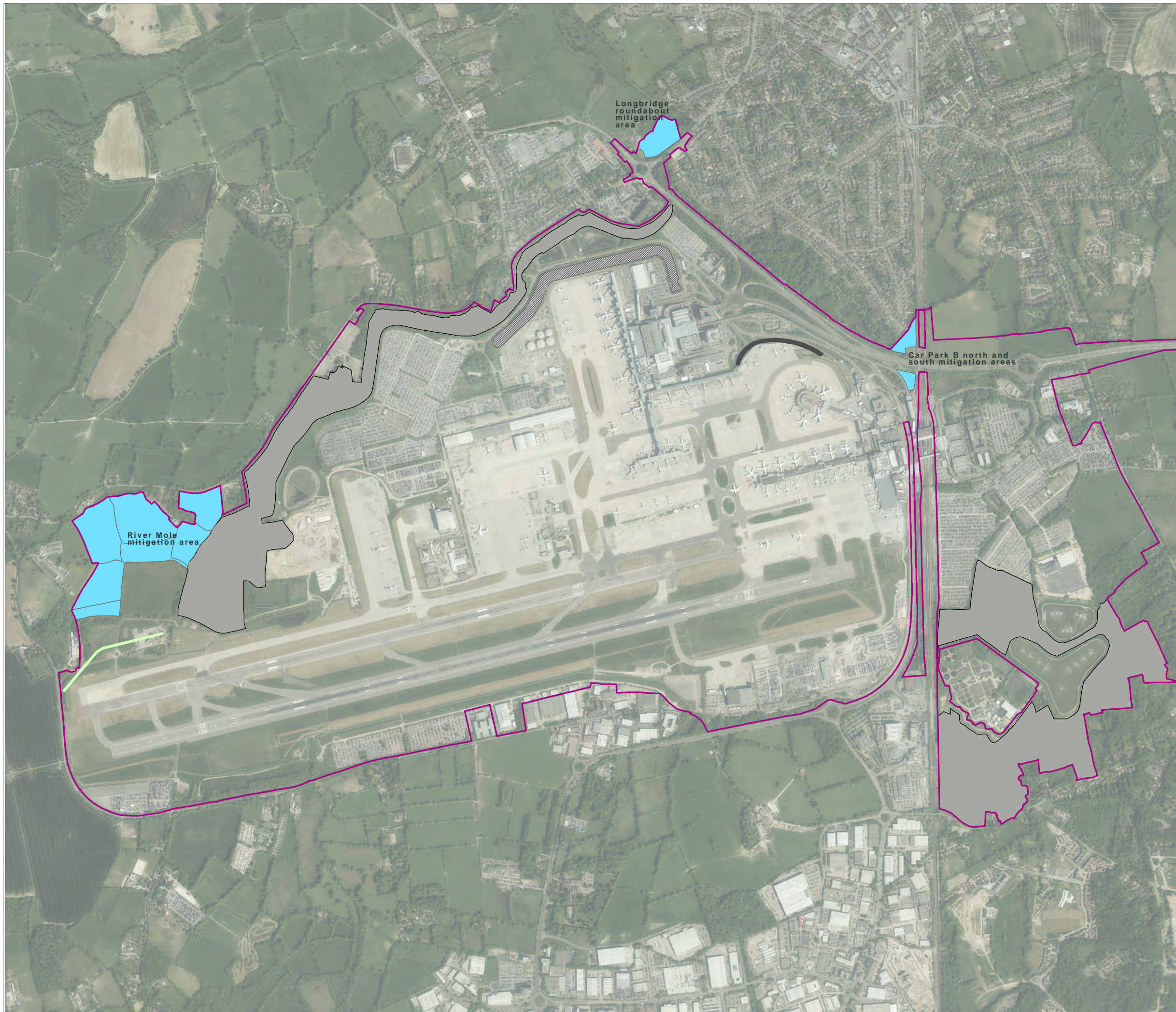
 Noise mitigation (environmental bund)

 Noise wall

Northern Runway Project

 Potential Environmental Mitigation and Enhancement Areas

 Noise mitigation



DOCUMENT

Preliminary Environmental Information Report

DRAWING TITLE

Potential Environmental Mitigation and Enhancement Areas

DATE

September 2021

ORIENTATION



DRAWING NO.

FIGURE 5.2.1g

REVISION

For PEIR Issue

DRAWN BY

MS

PM / CHECKED BY

AR

SCALE @ A3 1:16,000



Reproduced from Ordnance Survey map with the permission of Ordnance Survey on behalf of the controller of Her Majesty's Stationery Office © Crown Copyright (2019). License number 0100031673, 10001998, 100048492.

© Copyright 2019 Gatwick Airport Limited. No part of this drawing is to be reproduced without prior permission of Gatwick Airport Limited.