









-  Project Site Boundary (PEIR)
-  Pier 7
-  20m Buffer
-  50m Buffer
-  100m Buffer
-  200m Buffer
-  350m Buffer

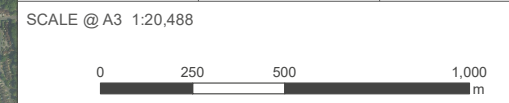


DOCUMENT  
**Preliminary Environmental  
Information Report**

DRAWING TITLE  
**Construction Dust Buffers  
for Pier 7**

DATE  
**September 2021**

 N	DRAWING NO. <b>FIGURE 13.9.5</b>	REVISION <b>For PEIR Issue</b>
	DRAWN BY <b>TC</b>	PM / CHECKED BY <b>MK</b>



Reproduced from Ordnance Survey map with the permission of Ordnance Survey on behalf of the controller of Her Majesty's Stationery Office © Crown Copyright (2019). License number 0100031673, 10001998, 100048492.

© Copyright 2019 Gatwick Airport Limited. No part of this drawing is to be reproduced without prior permission of Gatwick Airport Limited.