

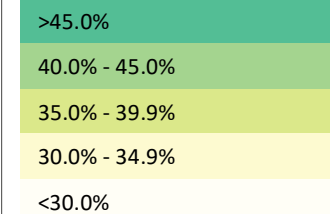
KEY

Local Study Area Map

Project Site Boundary (PEIR)

Local Study Area

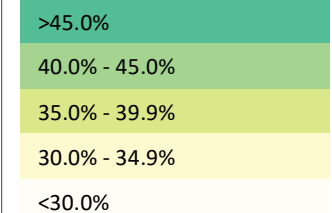
Highest level of qualification by OA, 2011 - NVQ Level 3 and 4+



ONS 2011 Census (LC5102EW)

Labour Market Area Map

Highest level of qualification by LPA, 2019 - NVQ Level 3 and 4+



ONS Annual Population Survey (Table T15a) (obtained April 2021)

DOCUMENT

Preliminary Environmental Information Report

DRAWING TITLE

Highest Level of Qualification: NVQ Level 3 and Level 4+ (16-64 year olds)

DATE

SEPTEMBER 2021

ORIENTATION



DRAWING NO.

FIGURE 16.6.4

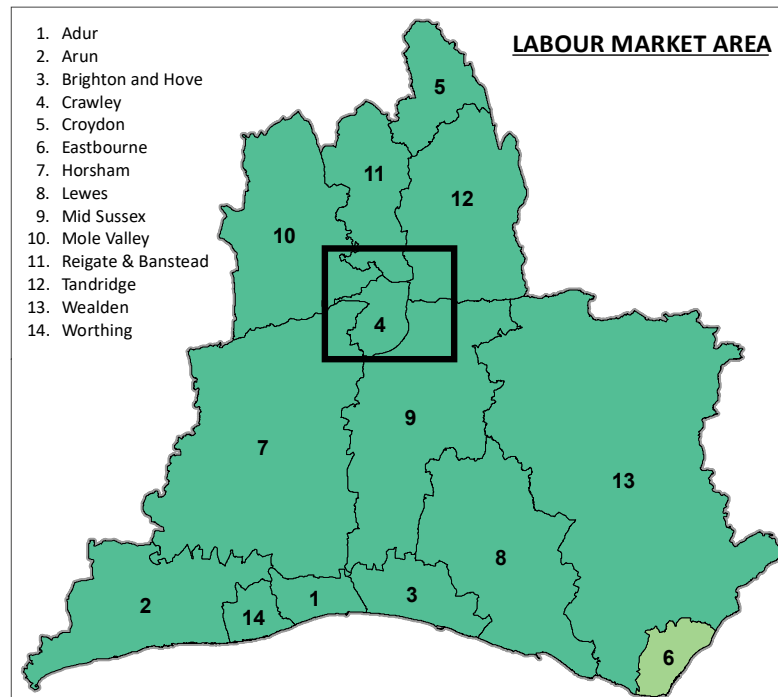
REVISION

For PEIR Issue

DRAWN BY
MAR

PM / CHECKED BY
CGJ

SCALE @ A3 1:850,000



Reproduced from Ordnance Survey map with the permission of Ordnance Survey on behalf of the controller of Her Majesty's Stationery Office © Crown Copyright (2019). License number 0100031673, 10001998, 100048492.

© Copyright 2019 Gatwick Airport Limited. No part of this drawing is to be reproduced without prior permission of Gatwick Airport Limited.