












YOUR LONDON AIRPORT *Gatwick*

KEY

-  Project Site Boundary (PEIR)
-  Areas of Outstanding Natural Beauty
-  National Park
-  Popular and Distinctive Locations Within Nationally Designated Landscapes
-  Popular and Distinctive Locations Within Nationally Designated Landscapes

Gatwick All Flights - 1-day Mean + up to 20% in 2032/2038

-  <1
-  1 - 10
-  10 - 50
-  50 - 100
-  100 - 200
-  >200

All overflights calculated at less than 7,000 feet above ground level

Source :
Natural England

DOCUMENT

Preliminary Environmental
Information Report

DRAWING TITLE

Increase in Gatwick Overflights

DATE

September 2021

ORIENTATION



DRAWING NO.

FIGURE 8.6.5

REVISION

For PEIR
Issue

DRAWN BY

CR

PM / CHECKED BY

PE

SCALE @ A3 1:400,000



Reproduced from Ordnance Survey map with the permission of Ordnance Survey on behalf of the controller of Her Majesty's Stationery Office © Crown Copyright (2019). License number 0100031673, 10001998, 100048492.

© Copyright 2019 Gatwick Airport Limited. No part of this drawing is to be reproduced without prior permission of Gatwick Airport Limited.