

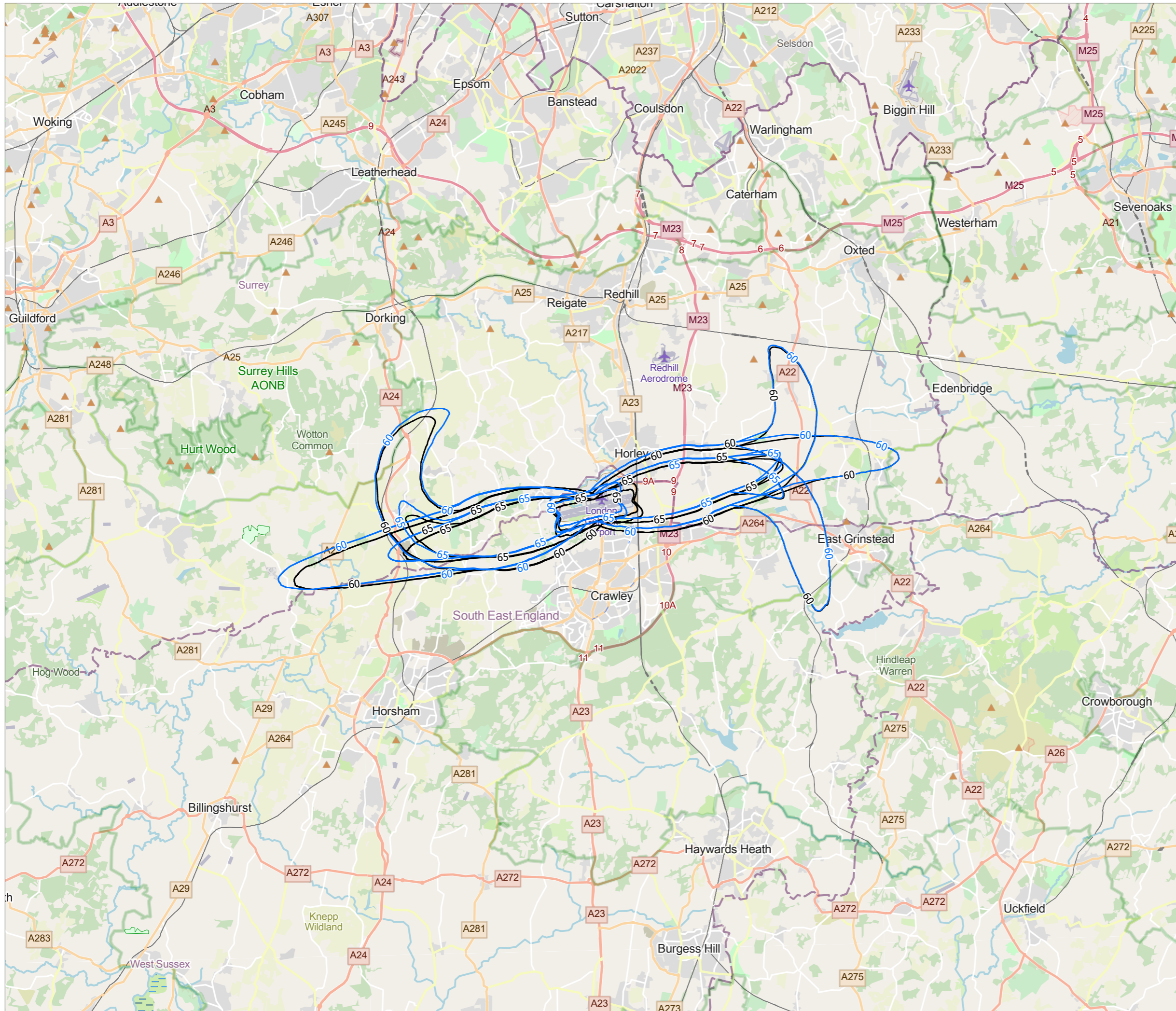


KEY

-  Main Runway
-  Northern Runway



DOCUMENT

PEIR

DRAWING TITLE

2032 Air Noise Baseline and Northern Runway A320 Neo L<sub>max</sub> 60 and 65dB Footprints

DATE

September 2021

ORIENTATION



DRAWING NO.

14.9.24

REVISION

For PEIR Issue

DRAWN BY

JS

PM / CHECKED BY

SM

SCALE @ A3 1:175,000



Service Layer Credits: Map data © OpenStreetMap contributors, Microsoft, Esri Community Maps contributors, Map layer by Esri

© Copyright 2019 Gatwick Airport Limited. No part of this drawing is to be reproduced without prior permission of Gatwick Airport Limited.

Spatial Reference  
Name: British National Grid  
Datum: OSGB 1936  
Projection: Transverse Mercator