

**KEY**

Project Site Boundary (PEIR)

Local Study Area

**Community Facilities:**

- Emergency Services: Police
- Emergency Services: Fire Service
- Secondary Healthcare: Hospital
- Community Hall
- Library
- Places of Worship

Source: NHS Search Portal, UK Police Station Finder, NFCC Fire Service Finder, Crawley Borough Council, West Sussex County Council and Surrey County Council (all obtained 2021)

Note: Please see accompanying map

DOCUMENT

Preliminary Environmental Information Report

DRAWING TITLE

Community Facilities: Emergency Services, Community Spaces, Libraries and Places of Worship

DATE

SEPTEMBER 2021

ORIENTATION



DRAWING NO.

FIGURE 16.6.11

REVISION

For PEIR Issue

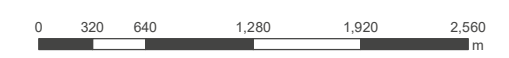
DRAWN BY

MAR

PM / CHECKED BY

CGJ

SCALE @ A3 1:45,000



Reproduced from Ordnance Survey map with the permission of Ordnance Survey on behalf of the controller of Her Majesty's Stationery Office © Crown Copyright (2019). License number 0100031673, 10001998, 100048492.

© Copyright 2019 Gatwick Airport Limited. No part of this drawing is to be reproduced without prior permission of Gatwick Airport Limited.



**Emergency Services: Police**

1. Crawley Police Station
2. Gatwick Police Station

**Emergency Services: Fire Services**

3. Crawley Fire Station
4. Gatwick Fire and Rescue Service
5. Horley Fire Station

**Secondary Healthcare: Hospitals (no A&E)**

6. Crawley Hospital
7. Farmfield Hospital
8. Langley Green Hospital
9. Spire Gatwick Park Hospital

**Community Halls**

10. Bewbush Centre
11. Broadfield Youth & Community Centre
12. Furnance Green Community Centre
13. Gossops Green Community Centre
14. Ifield Drive Community Centre
15. Ifield West Community Centre
16. Langley Green Centre
17. Maidenbower Community Centre
18. Maidenbower Pavilion
19. Milton Mount Community Centre
20. Northgate Community Centre
21. Pound Hill Community Centre
22. Regent House
23. Southgate Community Centre
24. Three Bridges Community Centre
25. Tilgate Community Centre
26. Wakehams Green Community Centre

**Libraries**


27. Broadfield Library
28. Crawley Library
29. Horley library

**Places of Worship**







30. Copthorne Chapel
31. Crawley Baptist Church
32. Crawley Community Church
33. Crawley Mosque
34. Crawley Spiritualist Church and Healing Centre
35. Crawley United Reformed Church
36. Elim Church Crawley
37. Gatwick Islamic centre
38. Horley Baptist Church
39. Horley Methodist Church
40. Interfaith Chapel Gatwick
41. Kingdom Faith Church Crawley
42. Lee Street Church
43. Maidenbower Baptist Church
44. New Life Church Crawley
45. Noor Mosque
46. Sanatan Mandir
47. Siri Guru Singh Sabha Gurdwara
48. Solution International Christian Centre
49. Souldion Chapel
50. Sri Swarna Kamadchy Amman Temple
51. St Barnabas Church
52. St John the Evangelist
53. St Mary's, Southgate
54. St Nicholas
55. St Richards
56. Swaminarayan Manor Gatwick
57. Three Bridges Free Church
58. Three Bridges Spiritualist Church and Psychic Centre

**KEY**

 Project Site Boundary (PEIR)

 Local Study Area

**Community Facilities:**

-  Emergency Services: Police
-  Emergency Services: Fire Service
-  Secondary Healthcare: Hospital
-  Community Hall
-  Library
-  Places of Worship

Source: NHS Search Portal, UK Police Station Finder, NFCC Fire Service Finder, Crawley Borough Council, West Sussex County Council and Surrey County Council (all obtained 2021)

Note: Please see accompanying map

DOCUMENT

Preliminary Environmental Information Report

DRAWING TITLE

Community Facilities: Emergency Services, Community Spaces, Libraries and Places of Worship (Key)

DATE

SEPTEMBER 2021

ORIENTATION



DRAWING NO.

FIGURE 16.6.11

REVISION

For PEIR Issue

DRAWN BY

MAR

PM / CHECKED BY

CGJ

SCALE @ A3 1:45,000



Reproduced from Ordnance Survey map with the permission of Ordnance Survey on behalf of the controller of Her Majesty's Stationery Office © Crown Copyright (2019). License number 0100031673, 10001998, 100048492.

© Copyright 2019 Gatwick Airport Limited. No part of this drawing is to be reproduced without prior permission of Gatwick Airport Limited.