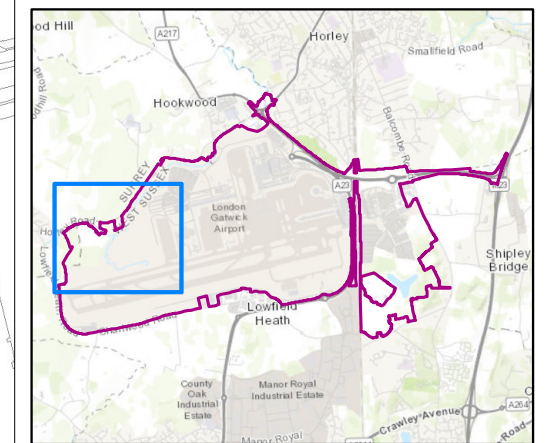


KEY

- Project Site Boundary (PEIR)
- Auger Boring Location
- Site Survey ALC**
- Grade 3b
- Non-Agricultural




DOCUMENT
Preliminary Environmental Information Report

DRAWING TITLE
Auger Boring Location and Agricultural Land Classification

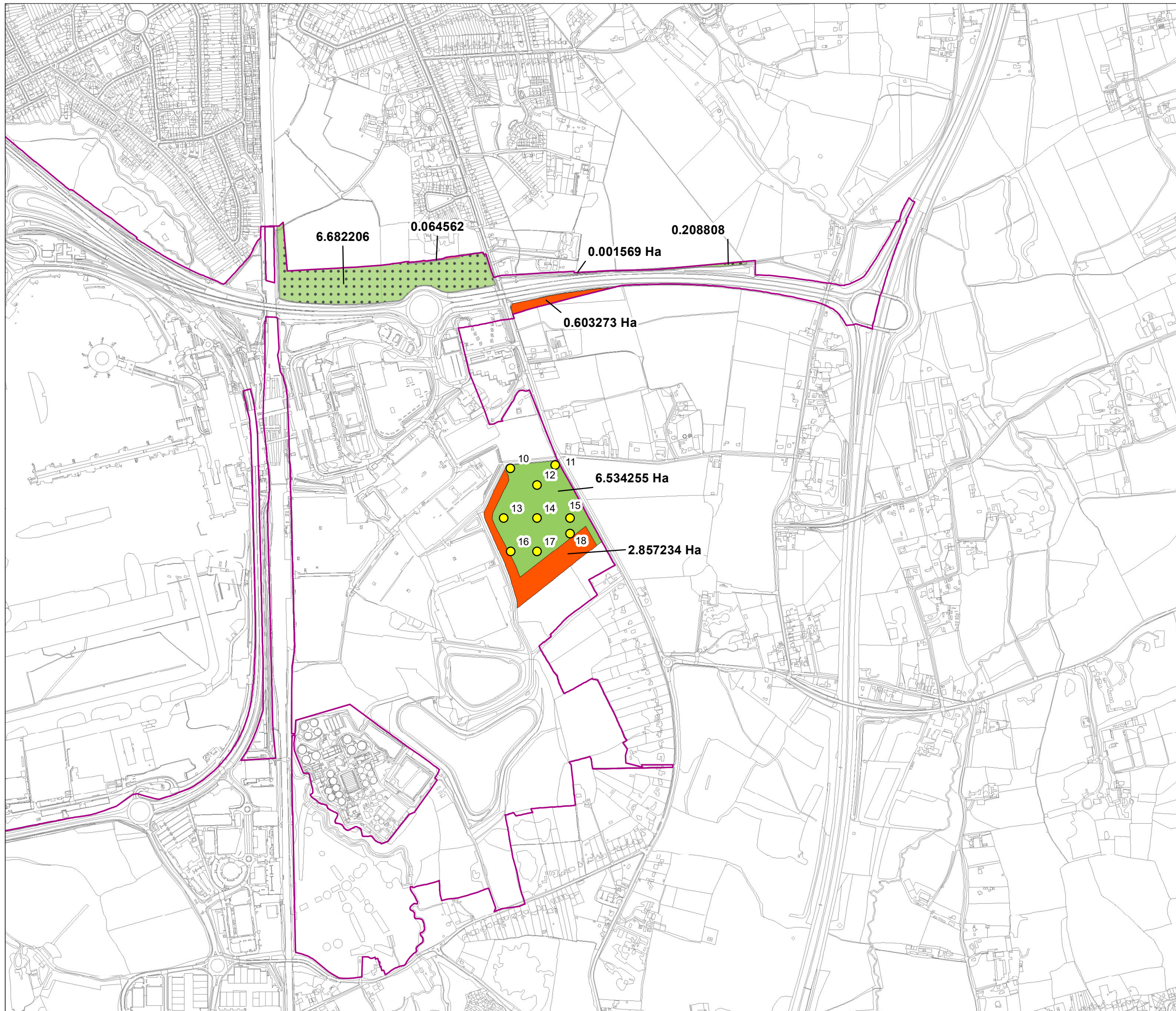
DATE
September 2021

	DRAWING NO.	REVISION
	FIGURE 18.6.2a	For PEIR Issue
	DRAWN BY	PM / CHECKED BY
	BG	JT



Reproduced from Ordnance Survey map with the permission of Ordnance Survey on behalf of the controller of Her Majesty's Stationery Office © Crown Copyright (2019). License number 0100031673, 10001998, 100048492.

© Copyright 2019 Gatwick Airport Limited. No part of this drawing is to be reproduced without prior permission of Gatwick Airport Limited.



KEY

Project Site Boundary (PEIR)

Auger Boring Location

Site Survey ALC

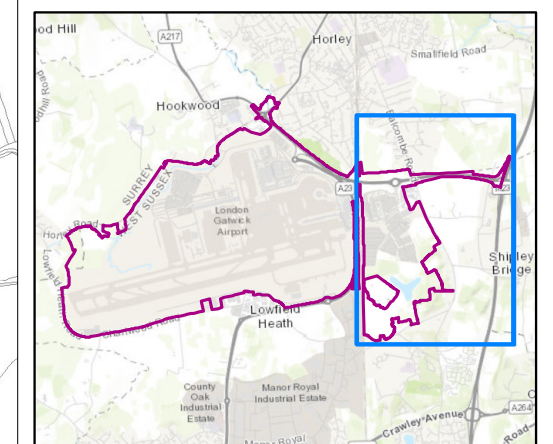
Grade 3b

Non-Agricultural

DEFRA ALC

Grade 3b

Non-Agricultural



DOCUMENT

Preliminary Environmental
Information Report

DRAWING TITLE

Auger Boring Location
and Agricultural Land Classification

DATE

September 2021

ORIENTATION



DRAWING NO.

FIGURE 18.6.2b

REVISION

For PEIR
Issue

DRAWN BY

BG

PM / CHECKED BY

JT

SCALE @ A3 1:11,000



Reproduced from Ordnance Survey map with the permission of Ordnance Survey on behalf of the controller of Her Majesty's Stationery Office © Crown Copyright (2019). License number 0100031673, 10001998, 100048492.

© Copyright 2019 Gatwick Airport Limited. No part of this drawing is to be reproduced without prior permission of Gatwick Airport Limited.