



YOUR LONDON AIRPORT
Gatwick

Our northern runway: making best use of Gatwick

Preliminary Environmental Information Report
Appendix 12.9.1: PTAR Annex A: Figures
September 2021

KEY

✈ Gatwick Airport

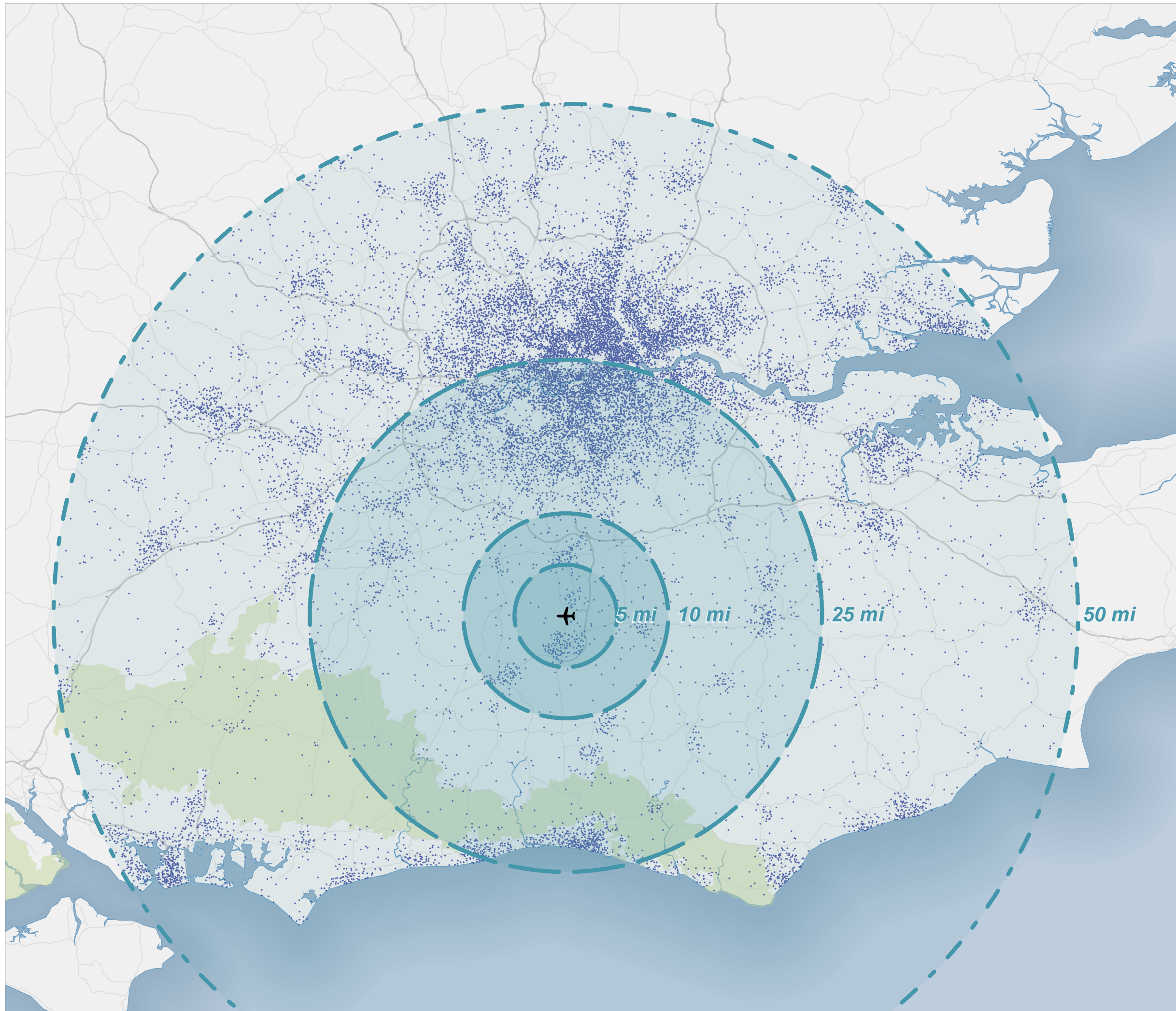
Population Density

● 1 Dot = 1,000 persons

┌──┐ Distance from Gatwick

█ Distance from Gatwick

Miles from Gatwick	Population by Distance Band	Cumulative Population
5	170,208	-
10	248,504	418,712
25	5,632,927	5,881,431
50	11,233,645	16,866,572



DOCUMENT

Preliminary Environmental Information Report

DRAWING TITLE

GATWICK AIRPORT CATCHMENT AREA

DATE

SEPTEMBER 2021

ORIENTATION



DRAWING NO.

FIGURE 12A.1

REVISION

For PEIR Issue

DRAWN BY

AK

PM / CHECKED BY

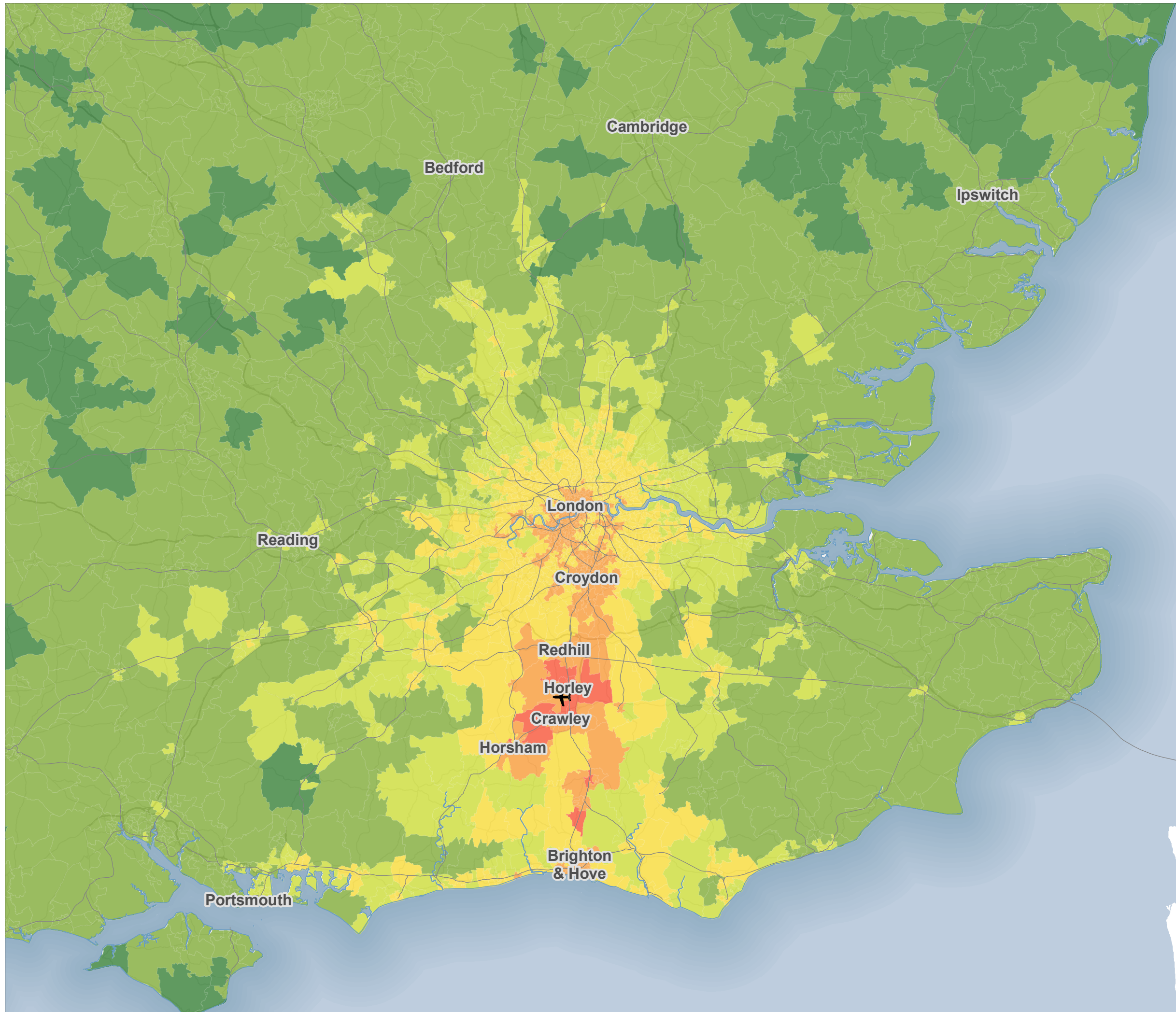
JP

SCALE @ A3 1:573,388



Reproduced from Ordnance Survey map with the permission of Ordnance Survey on behalf of the controller of Her Majesty's Stationery Office © Crown Copyright (2019). License number 0100031673, 10001998, 100048492.

© Copyright 2019 Gatwick Airport Limited. No part of this drawing is to be reproduced without prior permission of Gatwick Airport Limited.



KEY
Public Transport
Travel Time

- < 0.5 hrs
- 0.5 - 1.0 hrs
- 1.0 - 1.5 hrs
- 1.5 - 2.0 hrs
- 2.0 - 4.0 hrs
- > 4.0 hrs

— Railways

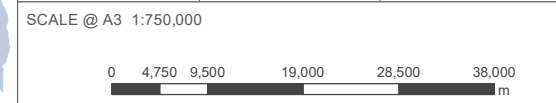
✈ Gatwick Airport

DOCUMENT
**Preliminary Environmental
Information Report**

DRAWING TITLE
**JOURNEY TIMES TO GATWICK
AIRPORT VIA PUBLIC TRANSPORT**

DATE
SEPTEMBER 2021

	DRAWING NO. FIGURE 12A.2	REVISION For PEIR Issue
	DRAWN BY AK	PM / CHECKED BY JP



Reproduced from Ordnance Survey map with the permission of Ordnance Survey on behalf of the controller of Her Majesty's Stationery Office © Crown Copyright (2019). License number 0100031673, 10001998, 100048492.

© Copyright 2019 Gatwick Airport Limited. No part of this drawing is to be reproduced without prior permission of Gatwick Airport Limited.

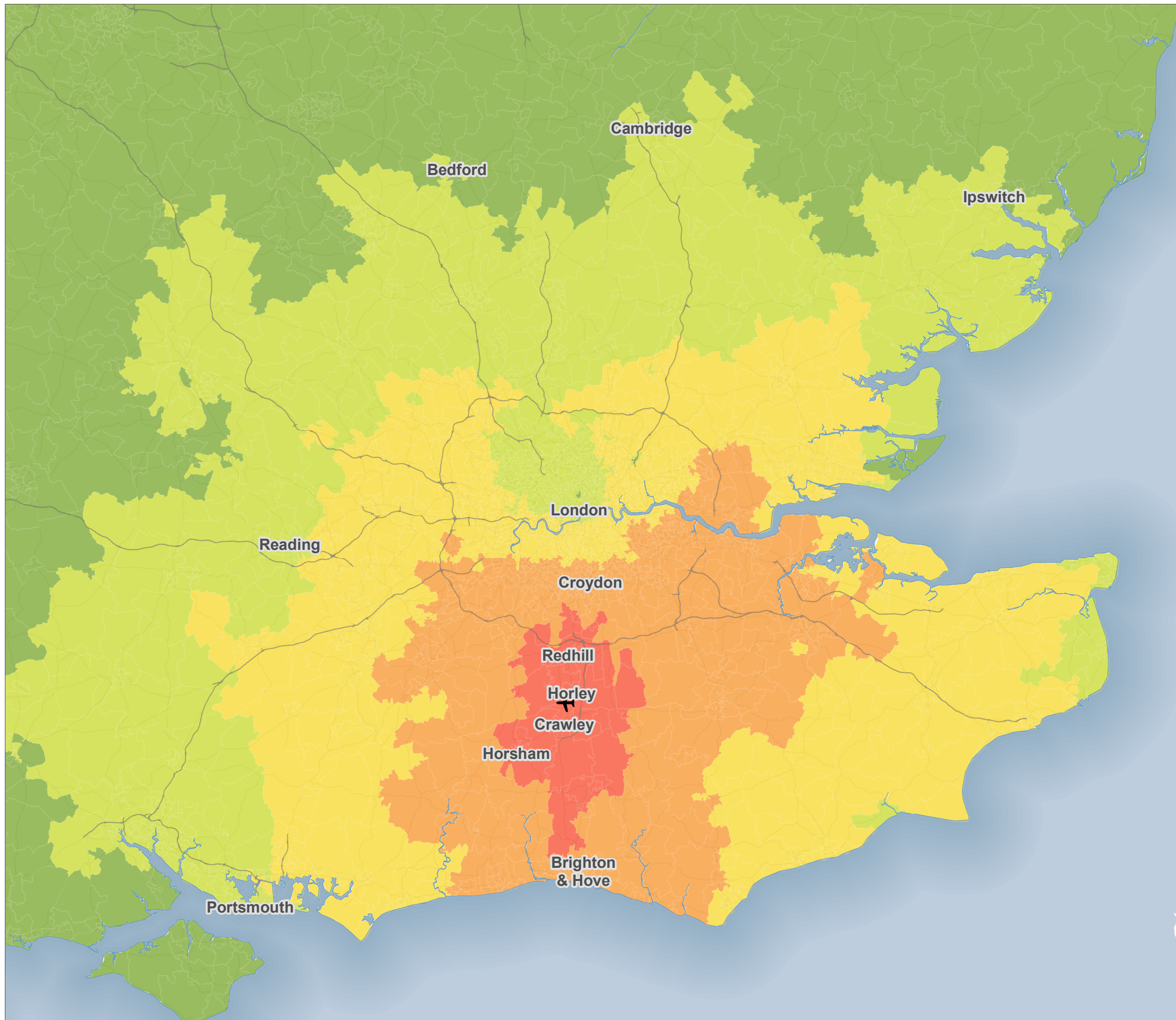
KEY

Drive Time

- < 0.5 hrs
- 0.5 - 1.0 hrs
- 1.0 - 1.5 hrs
- 1.5 - 2.0 hrs
- 2.0 - 4.0 hrs
- > 4.0 hrs

Motorway

Gatwick Airport



DOCUMENT

Preliminary Environmental
Information Report

DRAWING TITLE

**JOURNEY TIMES TO GATWICK
AIRPORT BY DRIVING
(CONGESTED CONDITIONS)**

DATE

SEPTEMBER 2021

ORIENTATION



DRAWING NO.

FIGURE 12A.3

REVISION

For PEIR Issue

DRAWN BY

AK

PM / CHECKED BY

JP

SCALE @ A3 1:750,000

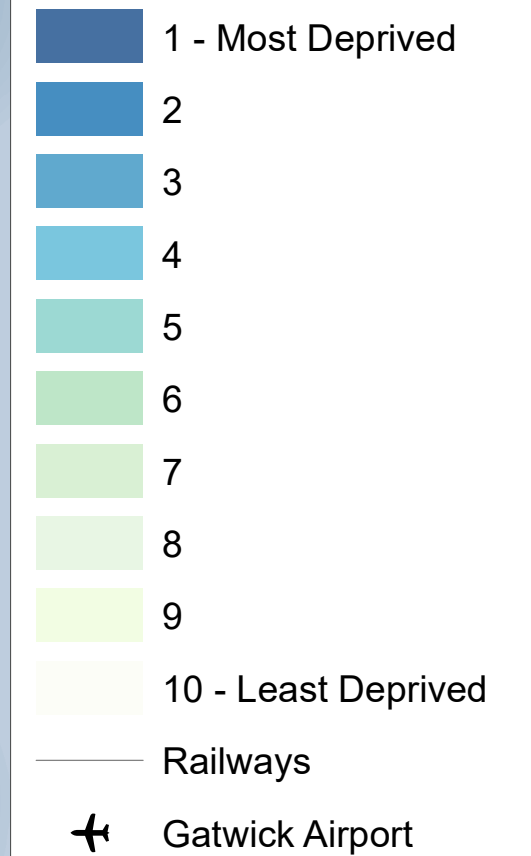


Reproduced from Ordnance Survey map with the permission of Ordnance Survey on behalf of the controller of Her Majesty's Stationery Office © Crown Copyright (2019). License number 0100031673, 10001998, 100048492.

© Copyright 2019 Gatwick Airport Limited. No part of this drawing is to be reproduced without prior permission of Gatwick Airport Limited.

KEY

Index of Multiple Deprivation Decile



DOCUMENT

Preliminary Environmental Information Report

DRAWING TITLE

INDEX OF MULTIPLE DEPRIVATION

DATE

SEPTEMBER 2021

ORIENTATION



DRAWING NO.

FIGURE 12A.4

REVISION

For PEIR Issue

DRAWN BY

AK

PM / CHECKED BY

JP

SCALE @ A3 1:750,000



Reproduced from Ordnance Survey map with the permission of Ordnance Survey on behalf of the controller of Her Majesty's Stationery Office © Crown Copyright (2019). License number 0100031673, 10001998, 100048492.

© Copyright 2019 Gatwick Airport Limited. No part of this drawing is to be reproduced without prior permission of Gatwick Airport Limited.

