

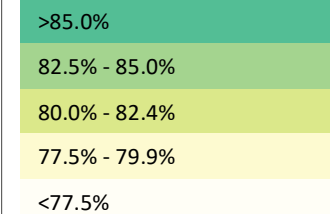
KEY

Local Study Area Map

Project Site Boundary (PEIR)

Local Study Area

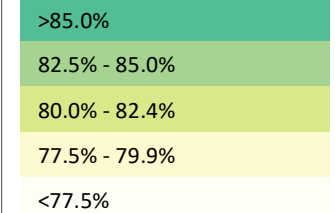
Economic Activity by OA, 2011  
- Economically Active (16-64)



Source: ONS 2011 Census (LC6107EW)

Labour Market Area Map

Economic Activity by LPA, 2020  
- Economically Active (16-64)



Source: ONS Annual Population Survey (Table T01) (obtained April 2021)

DOCUMENT

Preliminary Environmental  
Information Report

DRAWING TITLE

Economic Activity:  
Economically Active (16-64 year olds)

DATE

SEPTEMBER 2021

ORIENTATION



DRAWING NO.

FIGURE 16.6.1

REVISION

For PEIR Issue

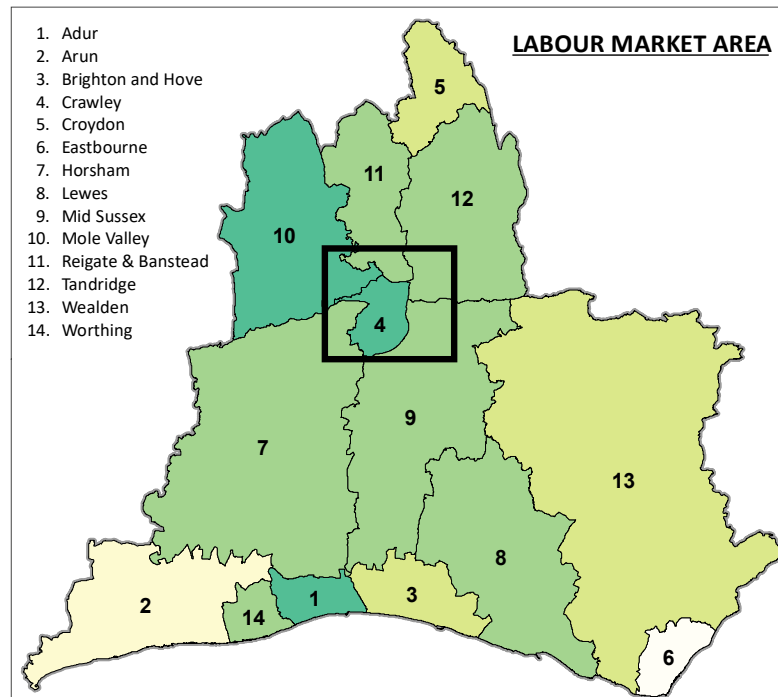
DRAWN BY

MAR

PM / CHECKED BY

CGJ

SCALE @ A3 1:850,000



Reproduced from Ordnance Survey map with the permission of Ordnance Survey on behalf of the controller of Her Majesty's Stationery Office © Crown Copyright (2019). License number 0100031673, 10001998, 100048492.

© Copyright 2019 Gatwick Airport Limited. No part of this drawing is to be reproduced without prior permission of Gatwick Airport Limited.