


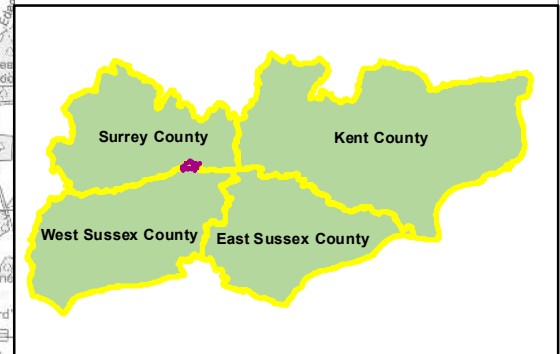
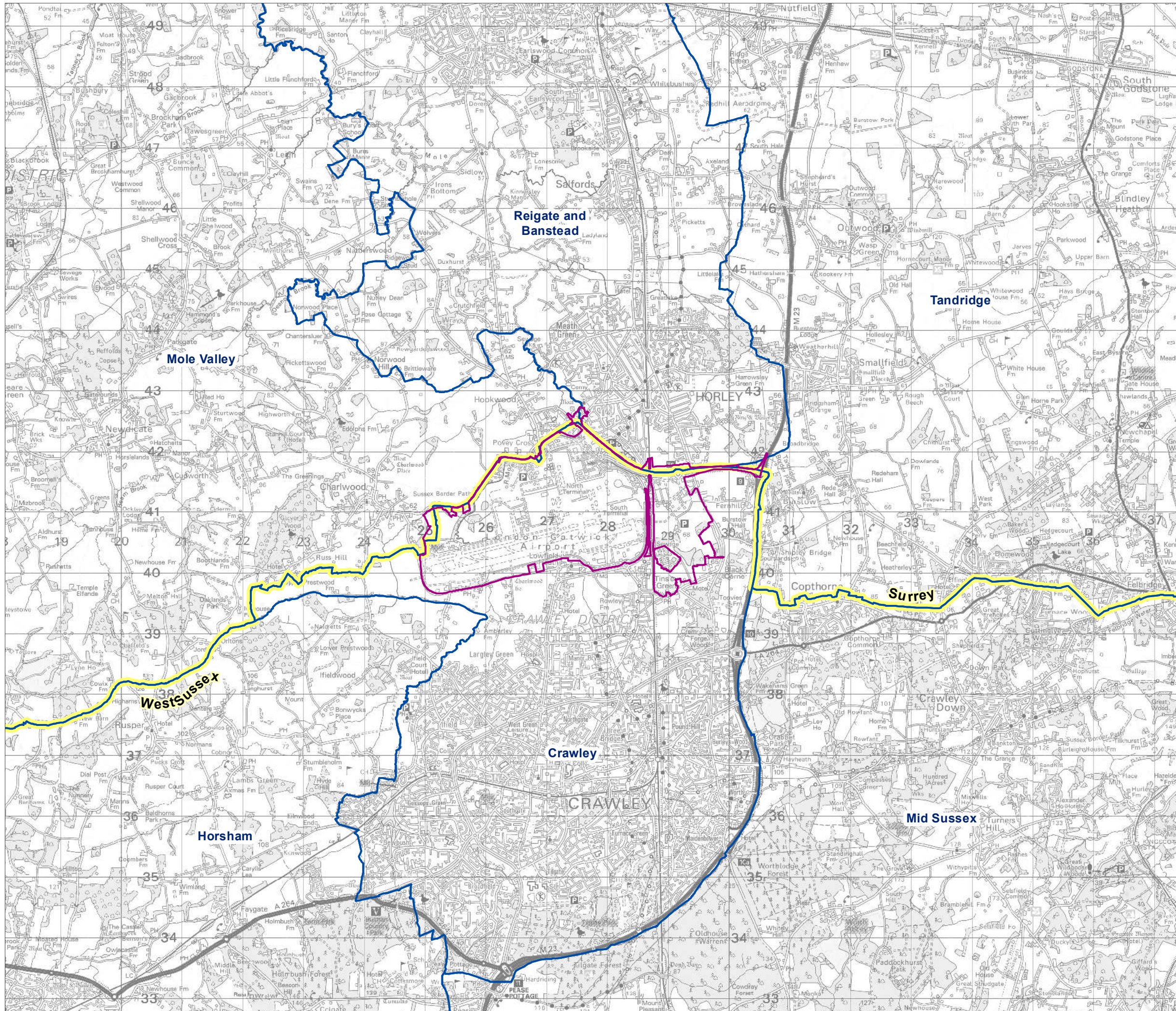


KEY

-  Project Site Boundary (PEIR)
-  District Boundary
-  County Boundary



DOCUMENT

Preliminary Environmental
Information Report

DRAWING TITLE

County and District Boundaries

DATE

September 2021

ORIENTATION



DRAWING NO.

FIGURE 1.2.2

REVISION

For PEIR
Issue

DRAWN BY

CR

PM / CHECKED BY

JT

SCALE @ A3 1:60,000



Reproduced from Ordnance Survey map with the permission of Ordnance Survey on behalf of the controller of Her Majesty's Stationery Office © Crown Copyright (2019). License number 0100031673, 10001998, 100048492.

© Copyright 2019 Gatwick Airport Limited. No part of this drawing is to be reproduced without prior permission of Gatwick Airport Limited.