





- Numbered unitary areas:
- 22 POOLE
 - 23 BOURNEMOUTH
 - 24 CITY OF SOUTHAMPTON
 - 25 CITY OF PORTSMOUTH
 - 26 READING
 - 27 WOKINGHAM
 - 28 BRACKNELL FOREST
 - 29 WINDSOR AND MAIDENHEAD
 - 30 SLOUGH

KEY

-  Project Site Boundary (PEIR)
-  Local Study Area
-  Labour Market
-  Five Authorities Area Boundary

DOCUMENT

Preliminary Environmental Information Report

DRAWING TITLE

Project Boundary, Local Study Area, Labour Market Area and Five Authorities Area

DATE

SEPTEMBER 2021

ORIENTATION



DRAWING NO.

FIGURE 16.4.2

REVISION

For PEIR Issue

DRAWN BY

MAR

PM / CHECKED BY

CGJ

SCALE @ A3 1:550,000



Reproduced from Ordnance Survey map with the permission of Ordnance Survey on behalf of the controller of Her Majesty's Stationery Office © Crown Copyright (2019). License number 0100031673, 10001998, 100048492.

© Copyright 2019 Gatwick Airport Limited. No part of this drawing is to be reproduced without prior permission of Gatwick Airport Limited.