



**KEY**

 Project Site Boundary (PEIR)

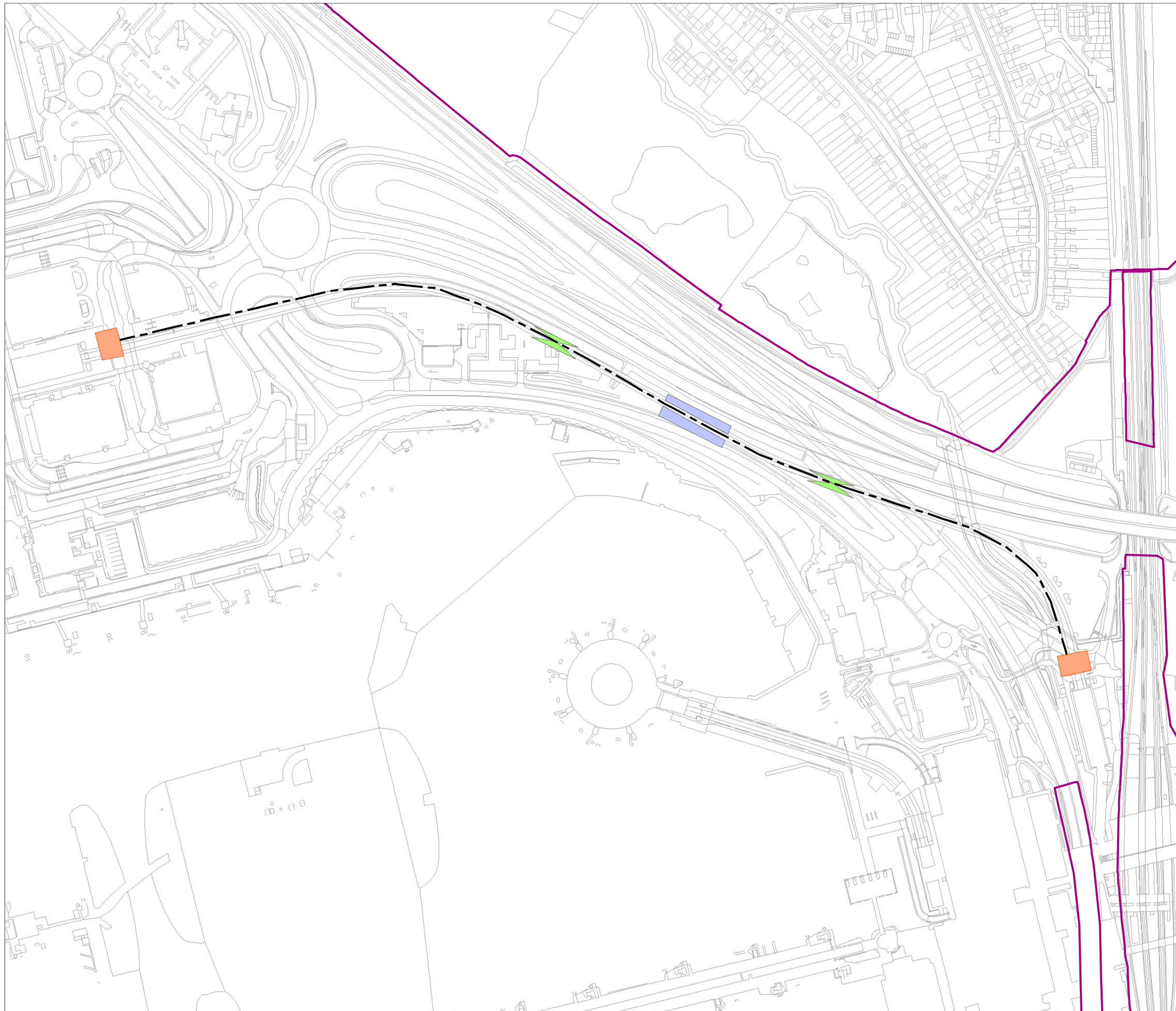
 Shuttle Route

**Inter Terminal Transit System Options**

 Option P3

 Option P4

 Option P5



DOCUMENT

Preliminary Environmental  
Information Report

DRAWING TITLE

Inter Terminal Transit System

DATE

September 2021

ORIENTATION



DRAWING NO.

FIGURE 3.3.14

REVISION

For PEIR  
Issue

DRAWN BY

BG

PM / CHECKED BY

NB

SCALE @ A3 1:3,500



Reproduced from Ordnance Survey map with the permission of Ordnance Survey on behalf of the controller of Her Majesty's Stationery Office © Crown Copyright (2019). License number 0 100031673, 10001998, 100048492.

© Copyright 2019 Gatwick Airport Limited. No part of this drawing is to be reproduced without prior permission of Gatwick Airport Limited.