

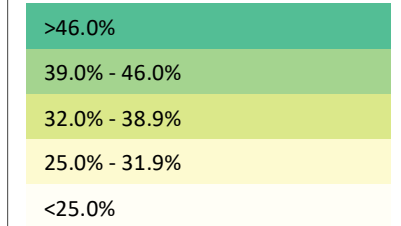


KEY

Local Study Area Map

-  Project Site Boundary (PEIR)
-  Local Study Area

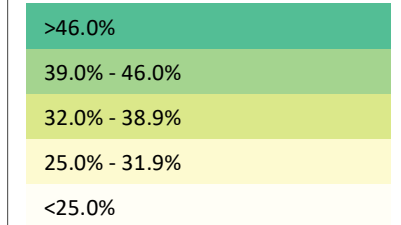
SOC by OA, 2011 - Categories 1-3



Source: ONS 2011 Census (LC6112EW)

Labour Market Area Map

SOC by LPA, 2020 - Categories 1-3



Source: ONS Annual Population Survey (Table T15a) (obtained April 2021)

DOCUMENT

Preliminary Environmental Information Report

DRAWING TITLE

Occupation: Standard Occupational Classification (SOC) Groups 1-3 (all residents age 16 and over)

DATE

SEPTEMBER 2021

ORIENTATION



DRAWING NO.

FIGURE 16.6.2

REVISION

For PEIR Issue

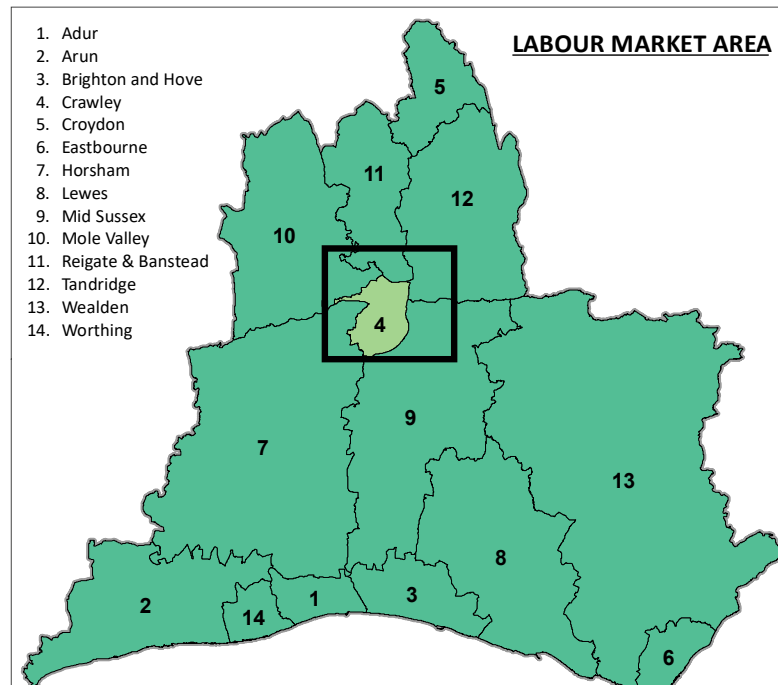
DRAWN BY

MAR

PM / CHECKED BY

CGJ

SCALE @ A3 1:850,000



Reproduced from Ordnance Survey map with the permission of Ordnance Survey on behalf of the controller of Her Majesty's Stationery Office © Crown Copyright (2019). License number 0100031673, 10001998, 100048492.

© Copyright 2019 Gatwick Airport Limited. No part of this drawing is to be reproduced without prior permission of Gatwick Airport Limited.